

# KEADBY 3 CARBON CAPTURE POWER STATION

---

A collaboration between **SSE Thermal** and **Equinor**

**Document Ref: 4.2**

**Planning Inspectorate Ref: EN010114**

**The Keadby 3 (Carbon Capture Equipped Gas Fired Generating Station) Order 202[X]**

**Land at and in the vicinity of the Keadby Power Station site, Trentside, Keadby, North Lincolnshire**

## Land Plans

**The Planning Act 2008**

**The Infrastructure Planning (Applications: Prescribed Forms and Procedure) Regulations 2009 - Regulation 5(2)(i)**

**Applicant: Keadby Generation Limited**

**Date: April 2022**

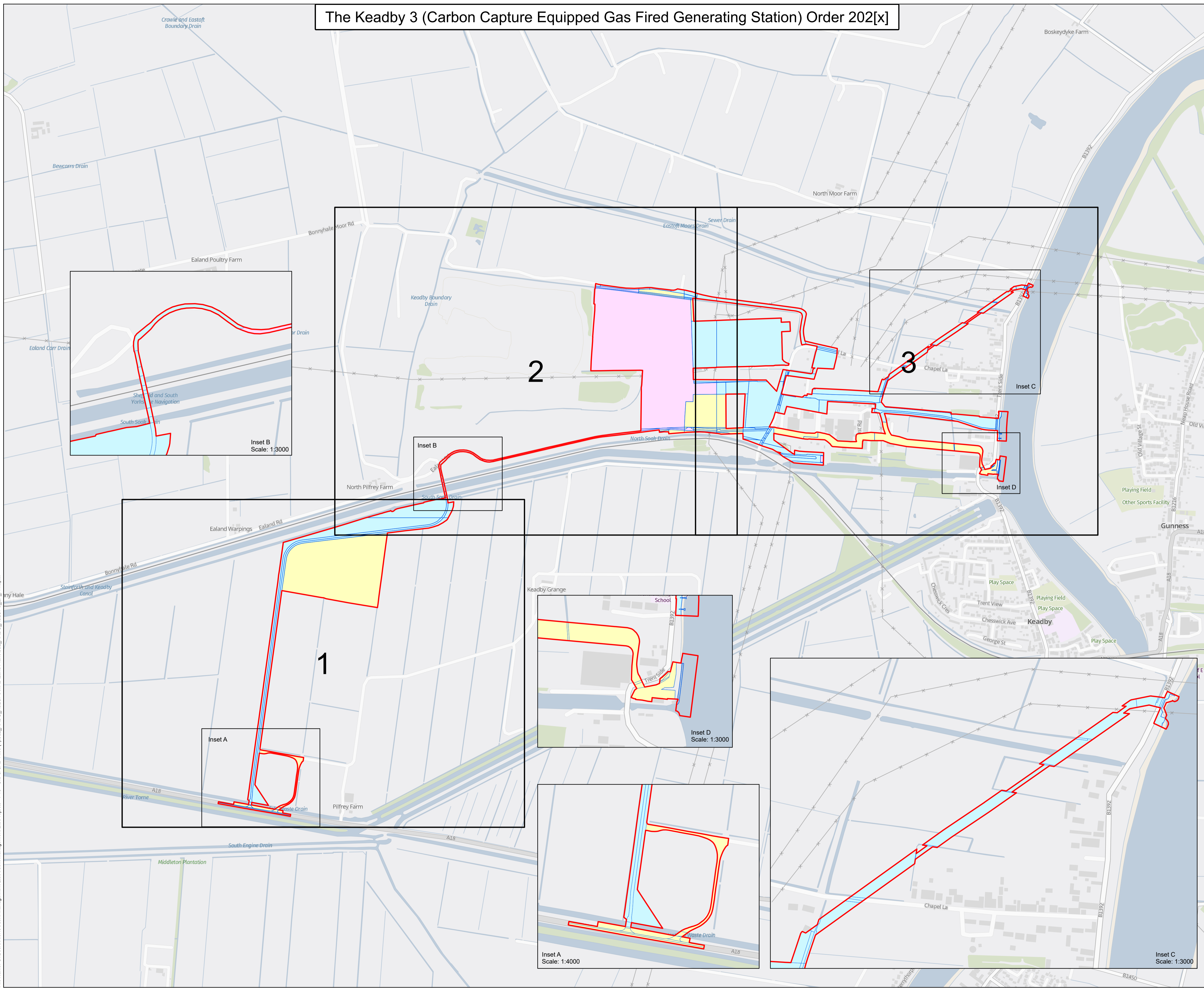
## DOCUMENT HISTORY

<b>Document Ref</b>	4.2		
<b>Revision</b>	VP3.0		
<b>Author</b>	Greg Eacock (GE)		
<b>Signed</b>	<b>GE</b>	<b>Date</b>	April 2022
<b>Approved By</b>	Lee Hartigan (LH)		
<b>Signed</b>	<b>LH</b>	<b>Date</b>	April 2022
<b>Document Owner</b>	Ardent Management Limited		

# The Keadby 3 (Carbon Capture Equipped Gas Fired Generating Station) Order 202[x]

Regulation 5(2)(i) - Infrastructure Planning (Applications: Prescribed Forms and Procedure) Regulations 2009

- Key**
- Order Land - the area within which powers of compulsory acquisition and to take temporary possession can be exercised
  - Order Land - New Rights to be compulsorily acquired and in relation to which it is proposed to extinguish easements, servitudes and other private rights.
  - Order Land - Freehold to be compulsorily acquired and in relation to which it is proposed to extinguish easements, servitudes and other private rights.
  - Order Land - Temporary use of land and in relation to which it is proposed to extinguish easements, servitudes and other private rights.
  - No Acquisition



© Crown copyright and database rights 2020 Ordnance Survey 0100031673. You are permitted to use this data solely to enable you to respond to, or interact with, the organisation that provided you with the data. You are not permitted to copy, sub-licence, distribute or sell any of this data to third parties in any form.  
 GB Background: Contains OS data © Crown Copyright and database right 2020. Contains data from OS Zoomstack



Client: **THE KEADBY 3 PROJECT**

Drawing Title: **APPLICATION DOCUMENT REFERENCE NO. 4.2 LAND PLANS KEY PLAN**

Status: <b>FOR INFORMATION</b>	Revision: 003
Scale: 1:7,500 @ A1	Date: 25/03/2022
Spatial Reference System: British National Grid	

Drawn By: N.HENRYS	Checked By: G.EACOCK	Approved By: L.HARTIGAN
--------------------	----------------------	-------------------------

Drawing reference: 052\_ARDG\_K3LCPS\_LP\_R11\_KEYPLAN

This document is not to be used in whole or in part other than for the intended purpose and project for which it was prepared and provided.

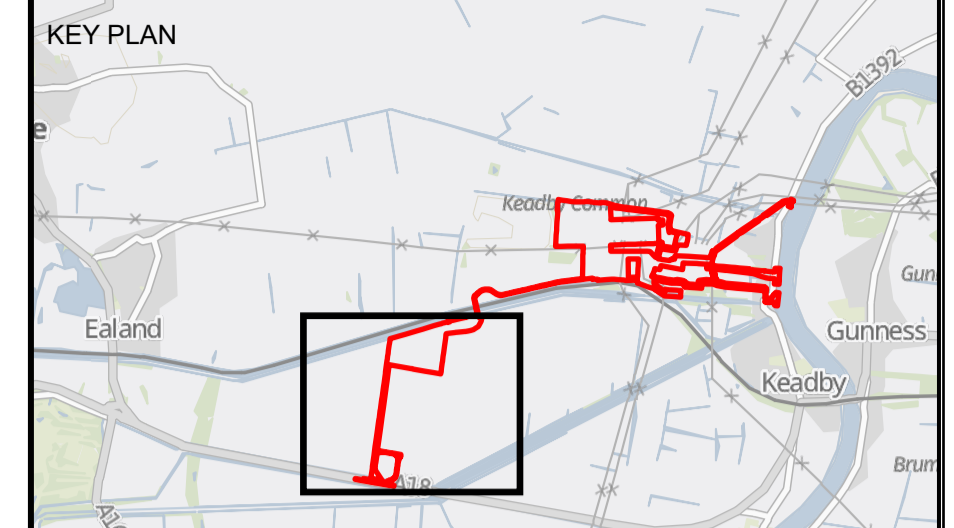
Plot Date: 25 March 2022 15:46  
 File Name: C:\Users\NCH\Arden Management Ltd\Arden Management Ltd\Projects - P16 - GIS & CAD Files (41052\_ARDG\_K3LCPS\LP\_R11.aprx)

The Keadby 3 (Carbon Capture Equipped Gas Fired Generating Station) Order 202[x]

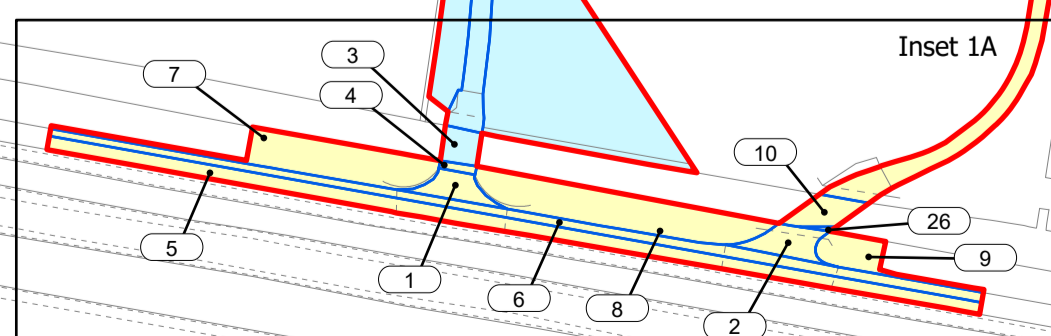
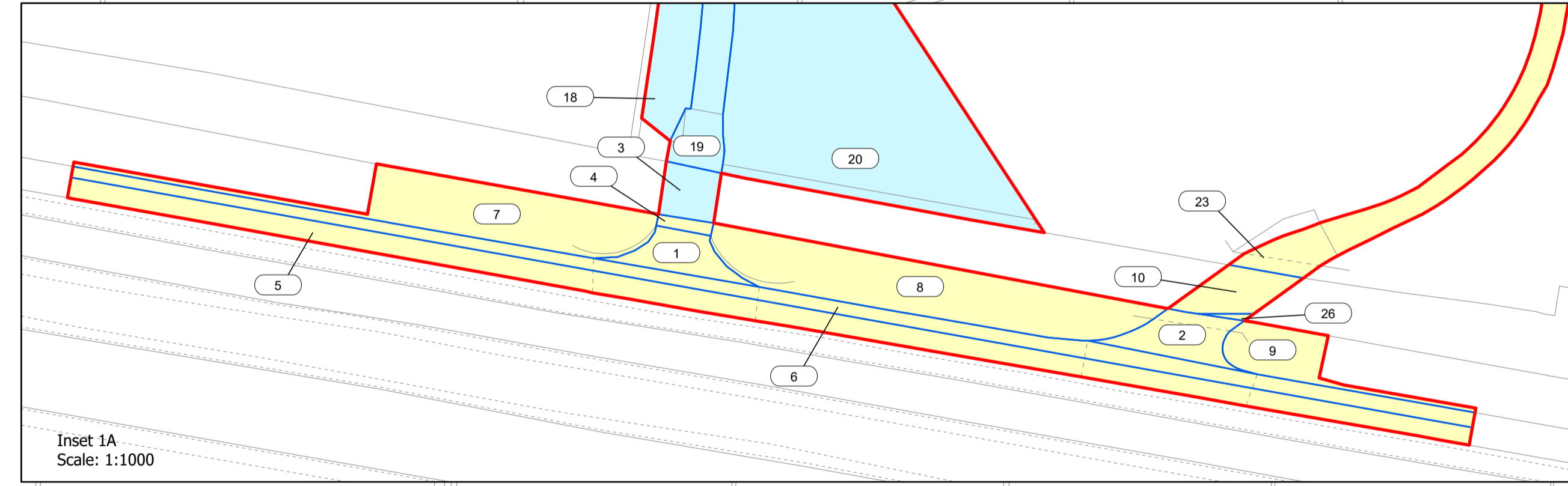
Continuation on Sheet 2

Keadby Wind Farm

Regulation 5(2)(i) - Infrastructure Planning  
(Applications: Prescribed Forms and Procedure)  
Regulations 2009



- Key**
- Order Land - the area within which powers of compulsory acquisition and to take temporary possession can be exercised
  - Order Land - New Rights to be compulsorily acquired and in relation to which it is proposed to extinguish easements, servitudes and other private rights.
  - Order Land - Freehold to be compulsorily acquired and in relation to which it is proposed to extinguish easements, servitudes and other private rights.
  - Order Land - Temporary use of land and in relation to which it is proposed to extinguish easements, servitudes and other private rights.
  - No Acquisition



© Crown copyright and database rights 2020 Ordnance Survey 0100031673. You are permitted to use this data solely to enable you to respond to, or interact with, the organisation that provided you with the data. You are not permitted to copy, sub-licence, distribute or sell any of this data to third parties in any form.  
GB Background: Contains OS data © Crown Copyright and database right 2020 Contains data from OS Zoomstack

Client

Designer

Project

**THE KEADBY 3 PROJECT**

Drawing Title

**APPLICATION DOCUMENT REFERENCE NO. 4.2  
LAND PLANS  
SHEET 1 OF 3**

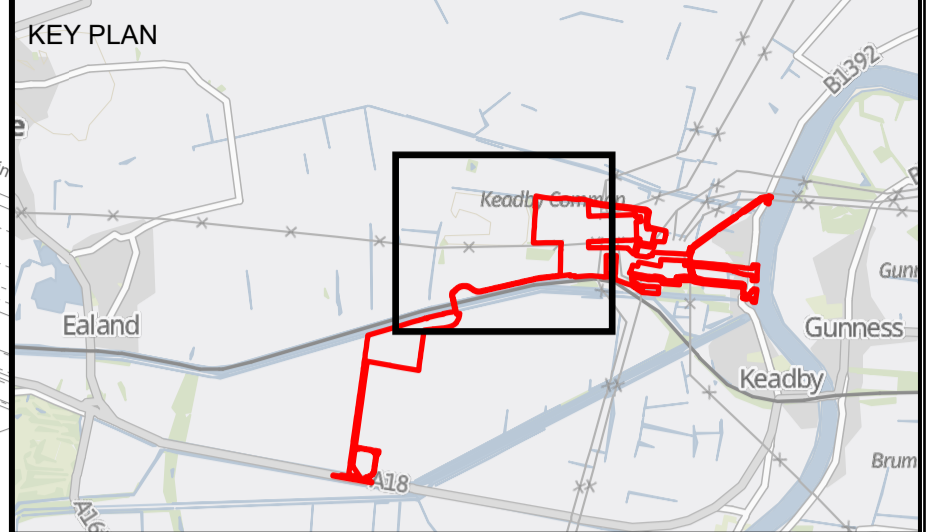
Status		Revision
<b>FOR INFORMATION</b>		003
Date		25/03/2022
Scale	Spatial Reference System	British National Grid
1:2,500 @ A1		
Drawn By	Checked By	Approved By
N.HENRYS	G.EACOCK	L.HARTIGAN
Drawing reference		
052_ARDG_K3LCPS_LP_r11		

This document is not to be used in whole or in part other than for the intended purpose and project for which it was prepared and provided.

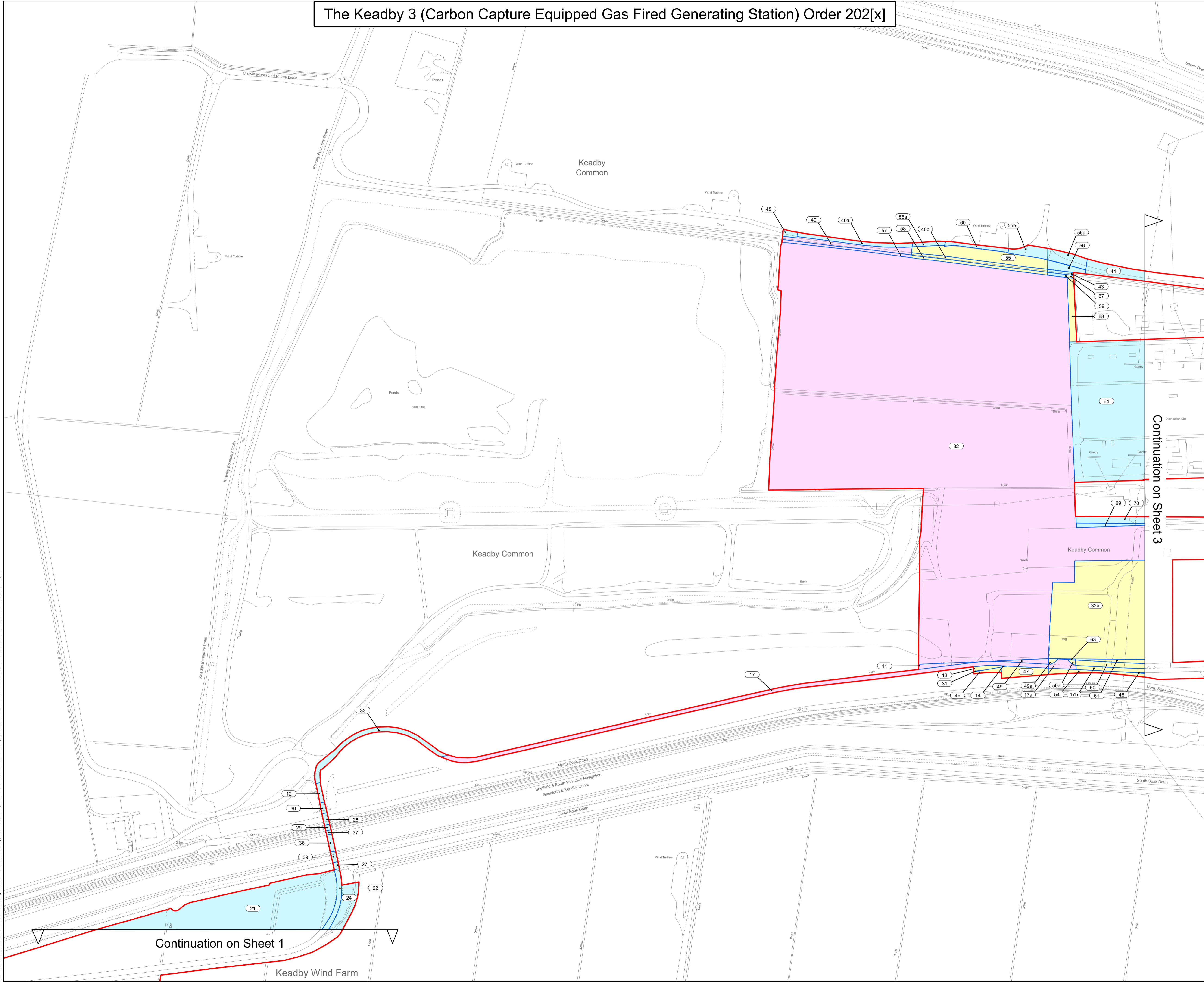
Plot Date: 25 March 2022 15:45  
File Name: C:\Users\NCH\Arden Management Ltd\Arden Management Ltd\Projects - P16 - GIS & CAD Files (4)052\_ARDG\_K3LCPS\MDI\Land Plans\052\_ARDG\_K3LCPS\_LP\_r11.aprx

The Keadby 3 (Carbon Capture Equipped Gas Fired Generating Station) Order 202[x]

Regulation 5(2)(i) - Infrastructure Planning (Applications: Prescribed Forms and Procedure) Regulations 2009



- Key**
- Order Land - the area within which powers of compulsory acquisition and to take temporary possession can be exercised
  - Order Land - New Rights to be compulsorily acquired and in relation to which it is proposed to extinguish easements, servitudes and other private rights.
  - Order Land - Freehold to be compulsorily acquired and in relation to which it is proposed to extinguish easements, servitudes and other private rights.
  - Order Land - Temporary use of land and in relation to which it is proposed to extinguish easements, servitudes and other private rights.
  - No Acquisition



© Crown copyright and database rights 2020 Ordnance Survey 0100031673. You are permitted to use this data solely to enable you to respond to, or interact with, the organisation that provided you with the data. You are not permitted to copy, sub-licence, distribute or sell any of this data to third parties in any form.  
GB Background: Contains OS data © Crown Copyright and database right 2020. Contains data from OS Zoomstack

Client:  For a better world of energy

Designer: 

Project: **THE KEADBY 3 PROJECT**

Drawing Title: **APPLICATION DOCUMENT REFERENCE NO. 4.2 LAND PLANS SHEET 2 OF 3**

Status	<b>FOR INFORMATION</b>	Revision	003
Scale	1:2,500 @ A1	Date	25/03/2022
Spatial Reference System	British National Grid	Checked By	G.EACOCK
Drawn By	N.HENRY	Approved By	L.HARTIGAN
Drawing reference	052_ARDG_K3LCPS_LP_r11		

This document is not to be used in whole or in part other than for the intended purpose and project for which it was prepared and provided.

Plot Date: 25 March 2022 15:45  
File Name: C:\Users\NCH\Arden Management Ltd\Arden Management Ltd\Projects - P16 - GIS & CAD Files (4)052\_ARDG\_K3LCPS\Land Plans\052\_ARDG\_K3LCPS\_LP\_r11.aprx

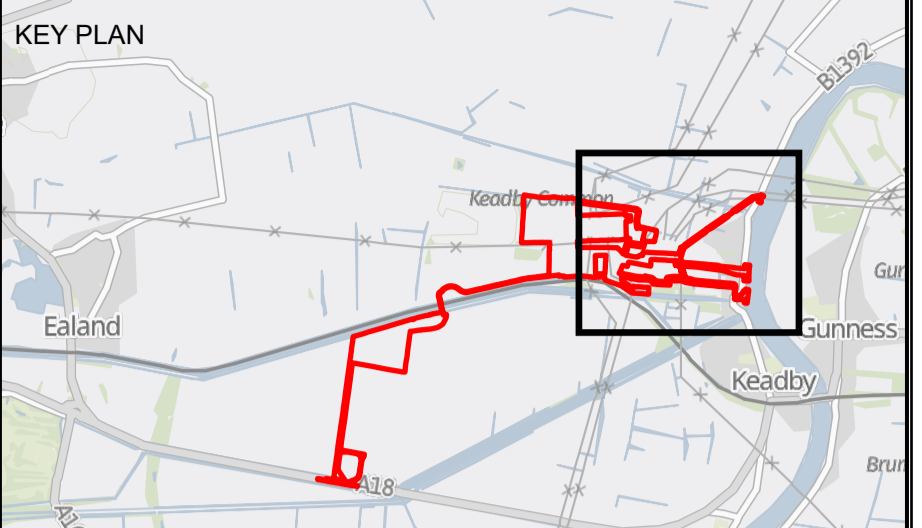
Continuation on Sheet 1

Continuation on Sheet 3

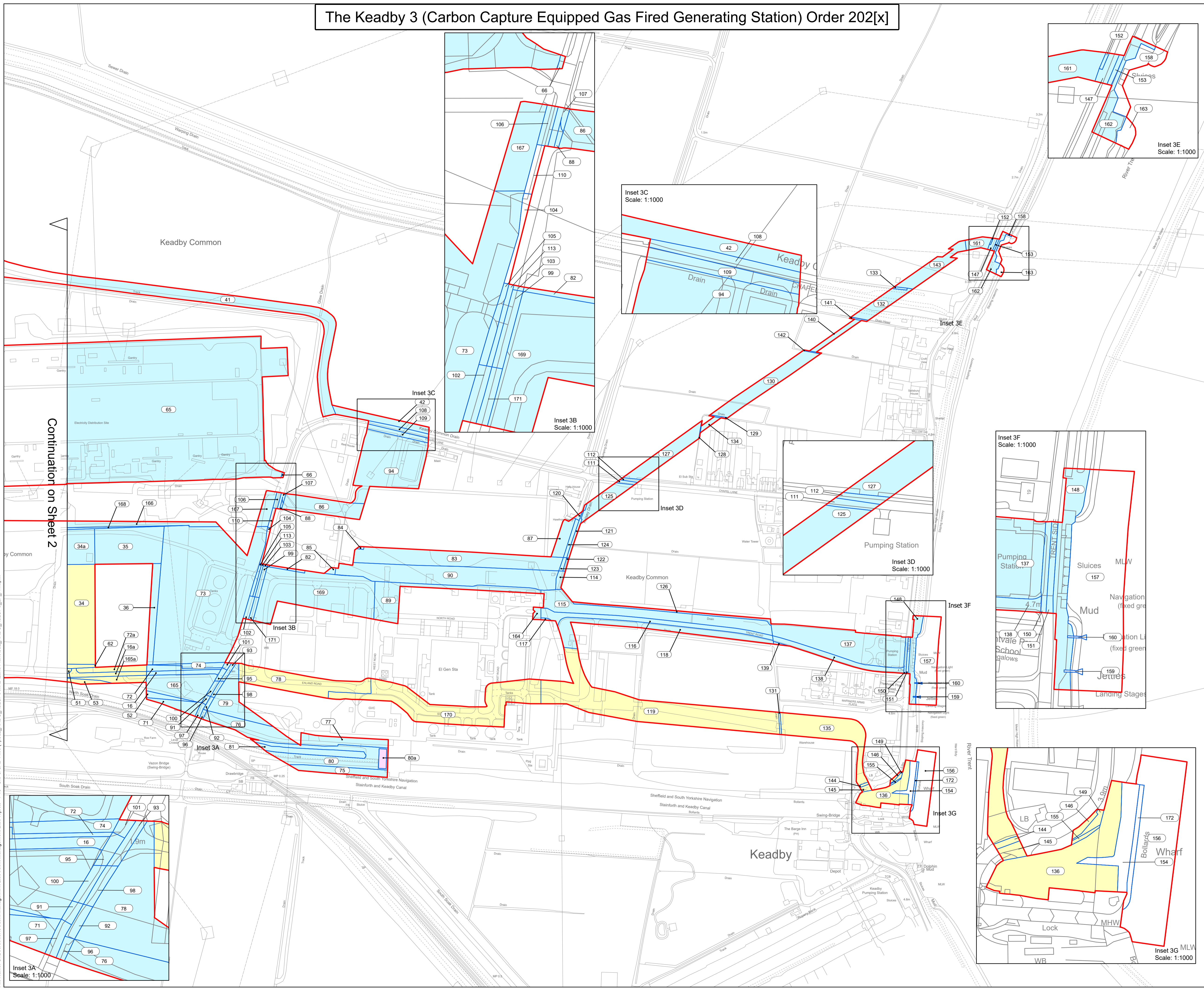
Keadby Wind Farm

# The Keadby 3 (Carbon Capture Equipped Gas Fired Generating Station) Order 202[x]

Regulation 5(2)(i) - Infrastructure Planning (Applications: Prescribed Forms and Procedure) Regulations 2009



- Key**
- Order Land - the area within which powers of compulsory acquisition and to take temporary possession can be exercised
  - Order Land - New Rights to be compulsorily acquired and in relation to which it is proposed to extinguish easements, servitudes and other private rights.
  - Order Land - Freehold to be compulsorily acquired and in relation to which it is proposed to extinguish easements, servitudes and other private rights.
  - Order Land - Temporary use of land and in relation to which it is proposed to extinguish easements, servitudes and other private rights.
  - No Acquisition



Continuation on Sheet 2

Plot Date: 25 March 2022 15:46  
File Name: C:\Users\NHC\Arden Management Ltd\Arden Management Ltd\Projects - P16 - GIS & CAD Files (4)052\_ARDG\_K3LCPS\MLW Land Plans\052\_ARDG\_K3LCPS\_LP\_r11.aprx

© Crown copyright and database rights 2020 Ordnance Survey 0100031673. You are permitted to use this data solely to enable you to respond to, or interact with, the organisation that provided you with the data. You are not permitted to copy, sub-licence, distribute or sell any of this data to third parties in any form.  
GB Background: Contains OS data © Crown Copyright and database right 2020. Contains data from OS Zoomstack



Project **THE KEADBY 3 PROJECT**

Drawing Title **APPLICATION DOCUMENT REFERENCE NO. 4.2 LAND PLANS SHEET 3 OF 3**

Status	<b>FOR INFORMATION</b>	Revision	003
Scale	1:2,500 @ A1	Date	25/03/2022
Drawn By	N.HENRYS	Checked By	G.EACOCK
Approved By	L.HARTIGAN	Approved By	L.HARTIGAN
Drawing reference	052_ARDG_K3LCPS_LP_r11		

This document is not to be used in whole or in part other than for the intended purpose and project for which it was prepared and provided.